

Network WBGEODYN

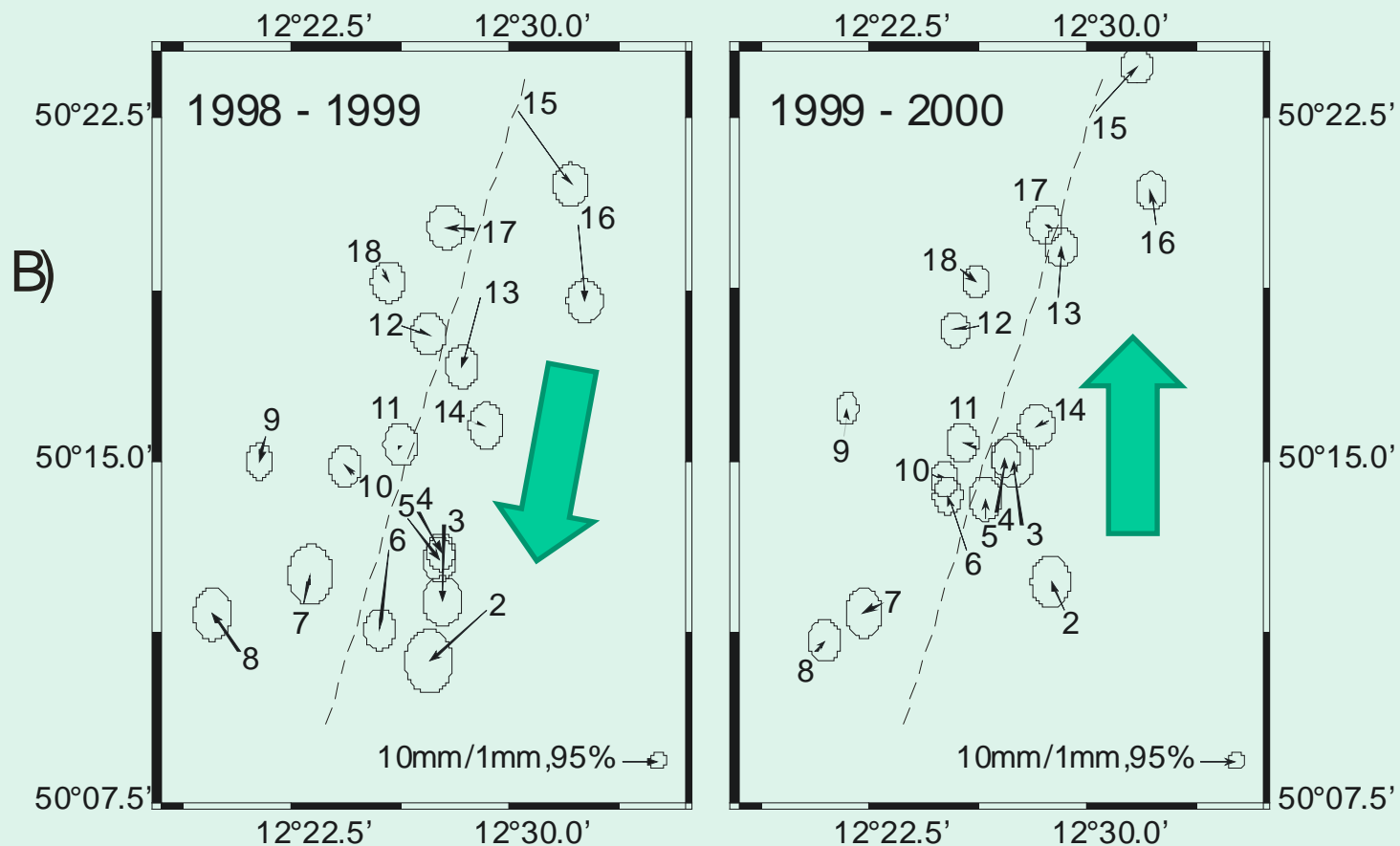
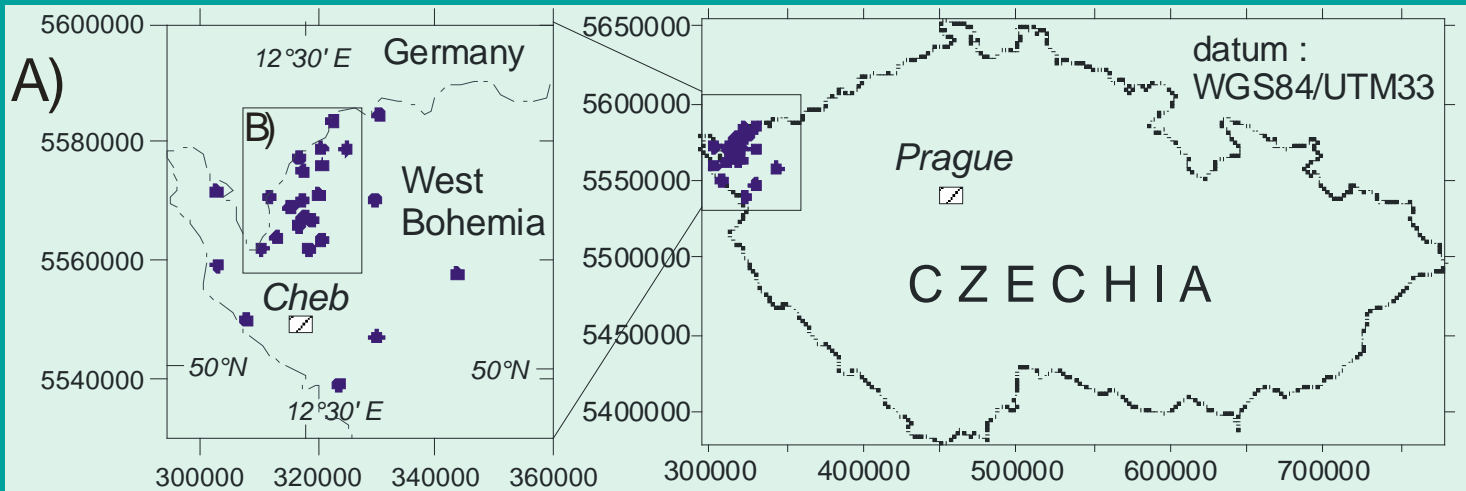
Jan Mrlina, Institute of Geophysics CAS, Prague

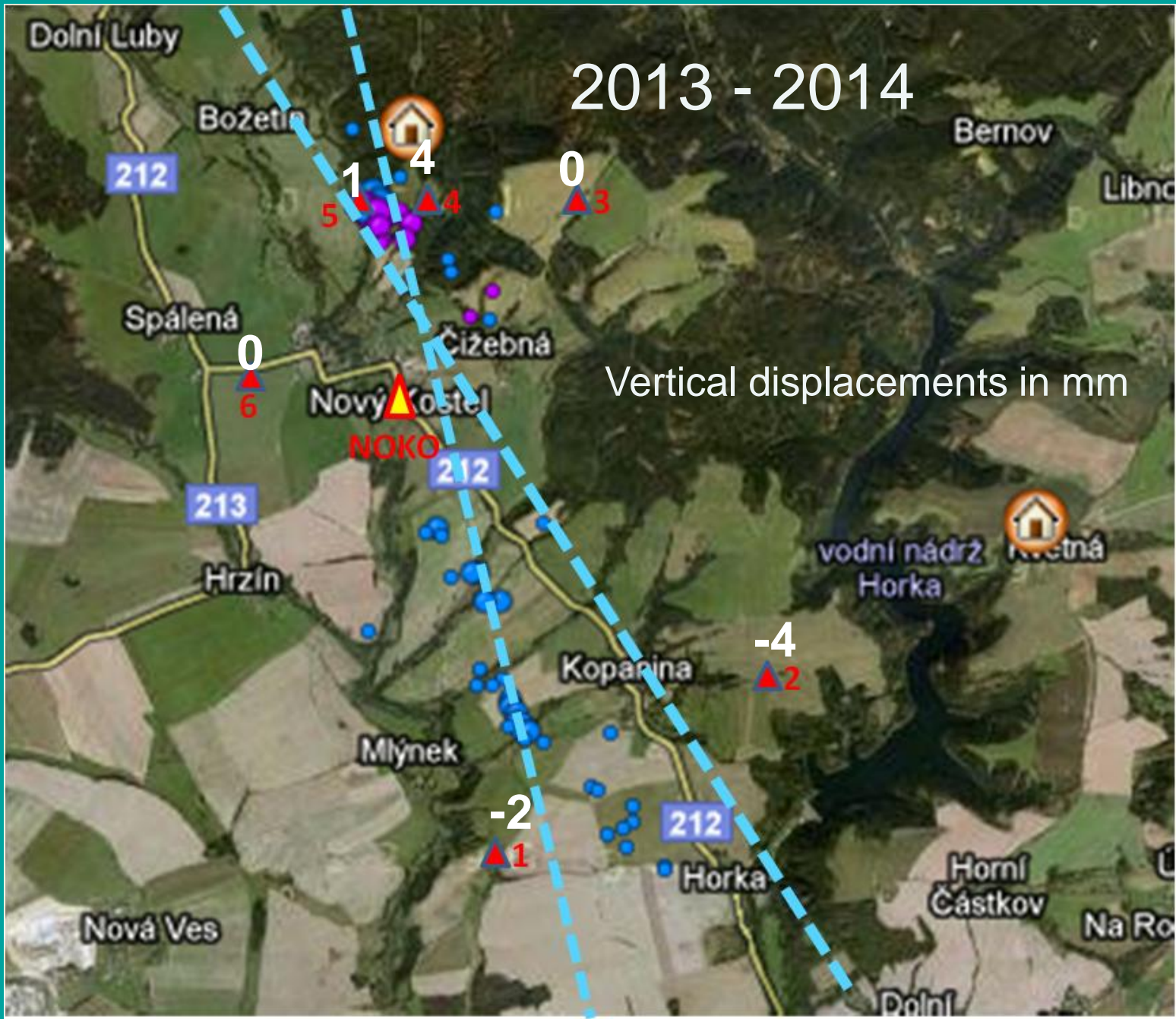
West Bohemia – Cheb region

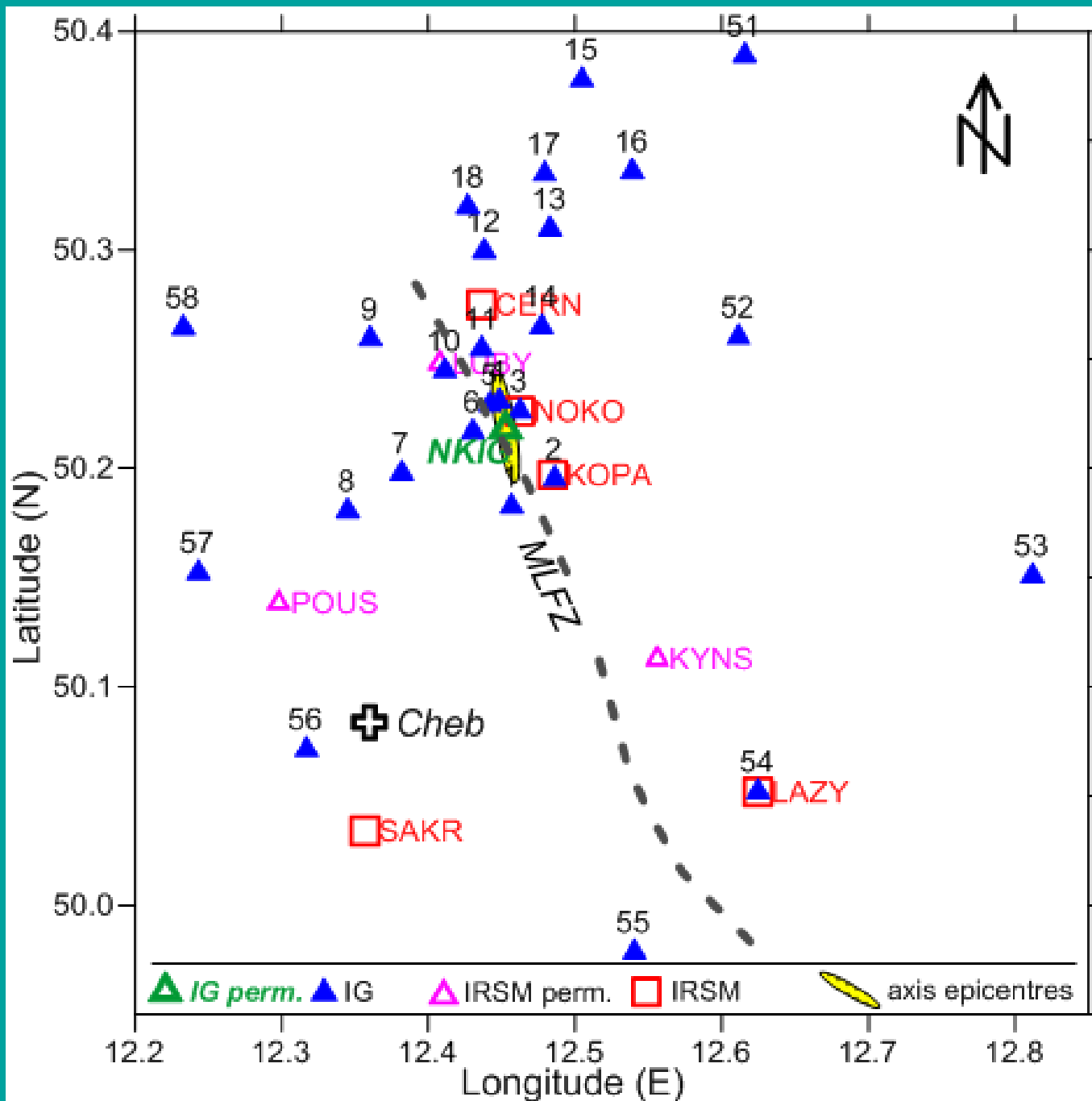
26 GNSS observation sites

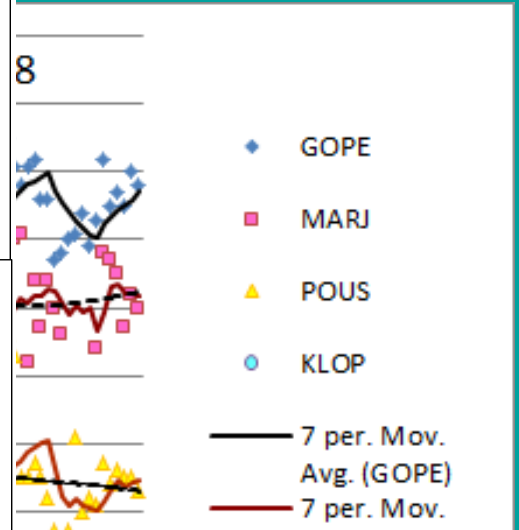
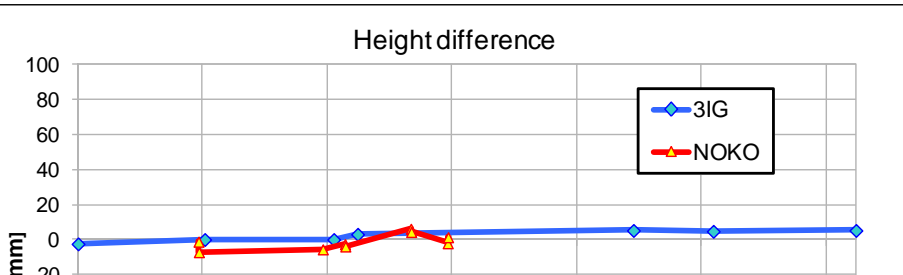
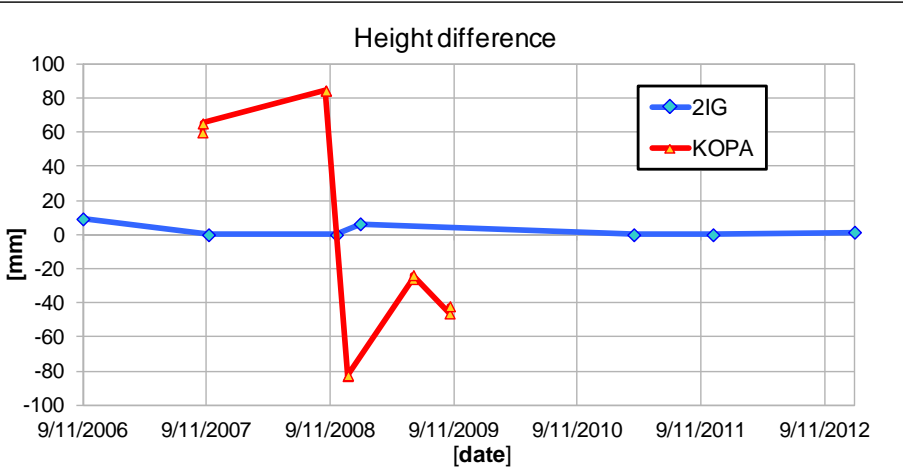
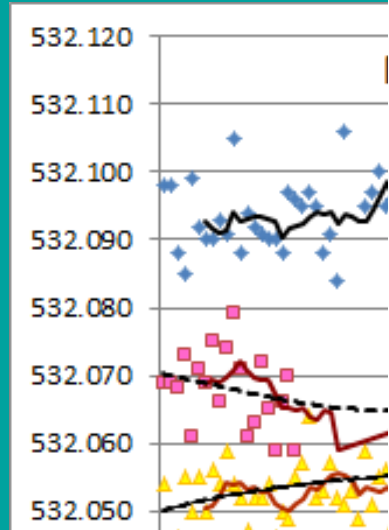
6 sites used as ‘MicroNet’

Trimble 5700 GNSS receivers



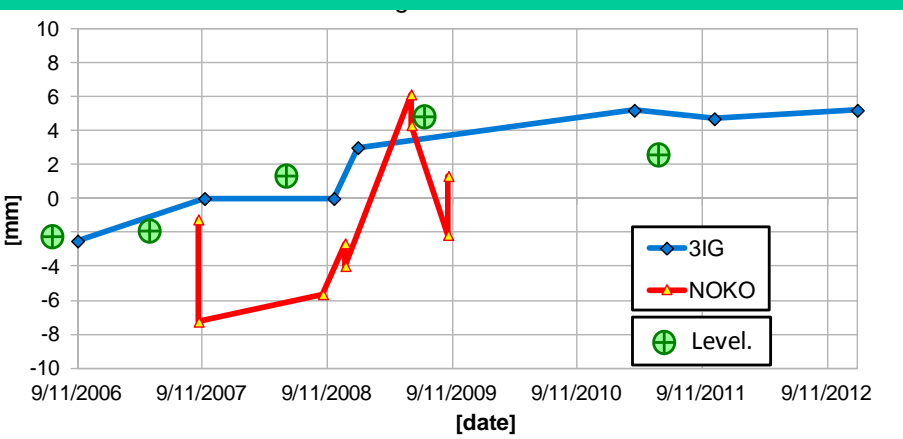






Unfortunately, we don't see any significant vertical displacement over 10 mm in the studied period

00 00 00 00 00 00



00 00 00 Year